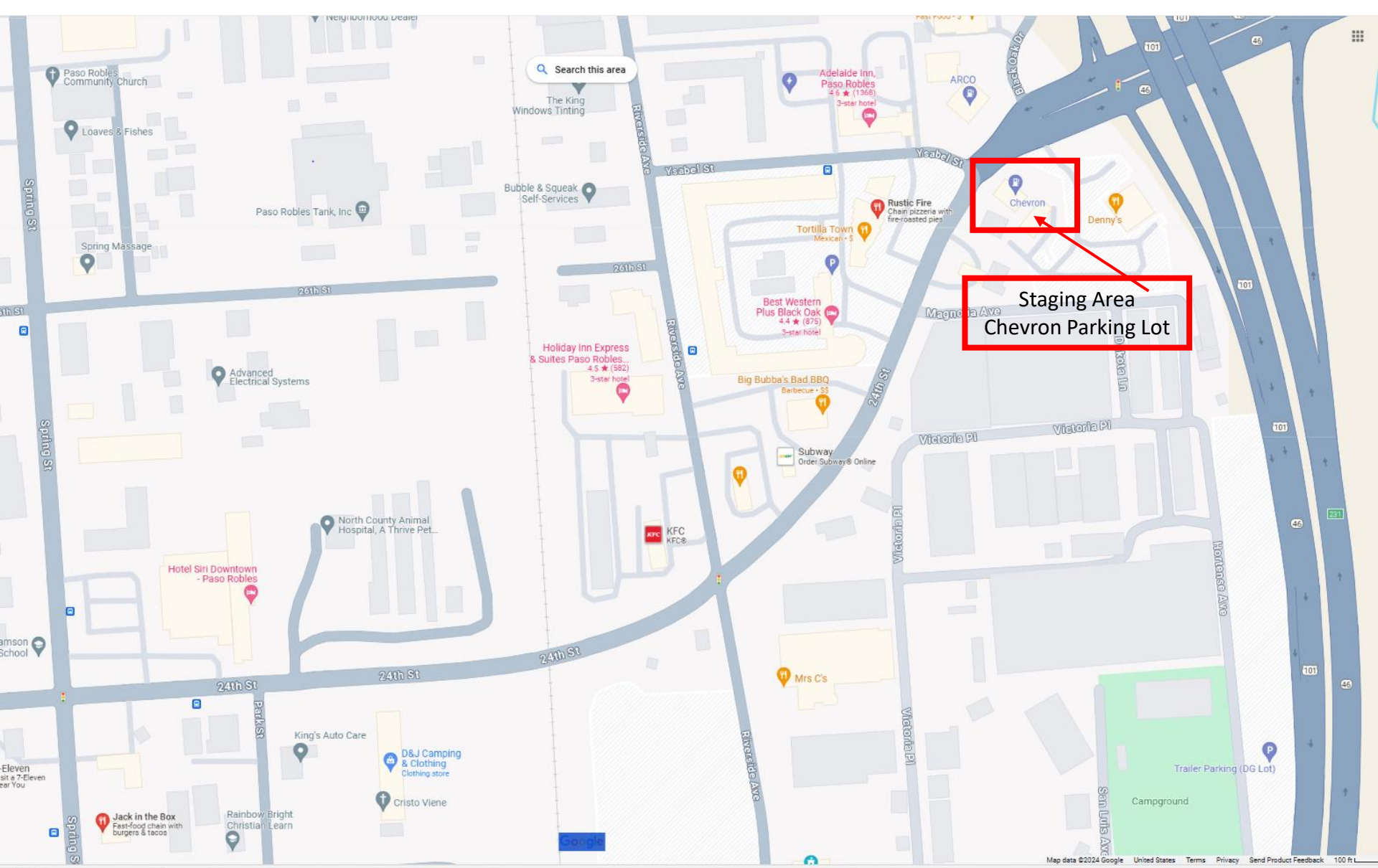


TOUR DE CALIFORNIA OVERNIGHTER – DAY 1
Holiday Inn
189 Seaside Circle, Marina, CA 93993
Friday, June 7, 2024 – 377 Miles
 KSU 7:00 a.m. from Anaheim Hills Starbucks

RIGHT	IMPERIAL HIGHWAY	0.2
RIGHT	91 WEST RAMP	0.6
RIGHT	EXIT 31 CA-57 NORTH / POMONA	5.8
KEEP LEFT	I-210 WEST RAMP / PASADENA	26.5
KEEP RIGHT	I-210 WEST / SACRAMENTO	45.9
KEEP LEFT	I-5 NORTH RAMP / SACRAMENTO	70.9
KEEP LEFT	I-5 NORTH US-395 NORTH	72.6
RIGHT	EXIT 170, MAGIC MOUNTAIN PARKWAY	80.7
LEFT	MAGIC MOUNTAIN PARKWAY (DBL LEFT)	81.0
ARRIVE CHEVRON GAS MAGIC MTN – D: 8:45 AM		81.2
RIGHT	MAGIC MOUNTAIN PARKWAY	
LEFT	I-5 NORTH RAMP (DBL LEFT)	81.6
RIGHT	EXIT 278 CA-46/LOST HILLS/PASO ROBLES	190.0
LEFT	CA-46 / LOST HILLS	190.1
ARRIVE 76 GAS / LOST HILLS - D: 11:00 AM		190.2
CONTINUE RIGHT ON CA-46		
ARRIVE CHEVRON PASO ROBLES – LUNCH MEMBERS ARE ON THEIR OWN. 1 HOUR FOR LUNCH. VARIOUS EATERIES IN TOWN (SEE ATTACHED). STAGE AT CHEVRON. D: 1:00 PM		254.0

RIGHT	CA-46 / 24 th STREET	
LEFT	US 101 NORTH RAMP	254.2
RIGHT	EXIT 282B BROADWAY STREET	305.0
LEFT	BROADWAY STREET	305.1
ARRIVE CHEVRON KING CITY – D: 2:20 PM		305.3
RETURN RIGHT ON BROADWAY		
LEFT	US 101 NORTH RAMP	305.5
LEFT	CENTRAL AVE.	309.0
LEFT	ELM AVE.	316.0
KEEP LEFT ARROYO SECO /CARMEL VALLEY		321.0
LEFT	ARROYO SECO ROAD	321.1
BEAR RIGHT ON CARMEL VALLEY ROAD		327.0
RIGHT	LAURELES GRADE	358.0
LEFT	MONTEREY SALINAS HWY	364.0
RIGHT	CANYON DEL REY BLVD / CA-218	368.0
RIGHT	GENERAL JIM MOORE BLVD	369.0
LEFT	LIGHTFIGHTER DRIVE (DBL LEFT)	373.0
RIGHT	CA-1 NORTH RAMP / SF	373.1
RIGHT	EXIT 410 RESERVATION ROAD	377.0
RIGHT	RESERVATION ROAD / MARINA	377.2
RIGHT	RESERVATION ROAD	377.3
ARRIVE HOLIDAY INN MARINA 4:15 PM		377.5
Note: 7/11 GAS STATION ON CORNER OF RESERVATION RD. AND RESERVATION RD. ADJACENT TO THE WALMART		



Tour de California Overnighter Day 1 – Paso Robles Lunch Options
1 Hour for Lunch - Stage Chevron Gas Station
MC DONALDS, NATE'S NASHVILLE HOT CHICKEN, TORTILLA TOWN, KFC, SUBWAY, TACO BELL

TOUR DE CALIFORNIA OVERNIGHTER – DAY 2**Comfort Inn & Suites****1220 Airport Park Blvd., Ukiah, CA 95482****Saturday, June 8, 2024****KSU 7:00 a.m. - 304 Miles**

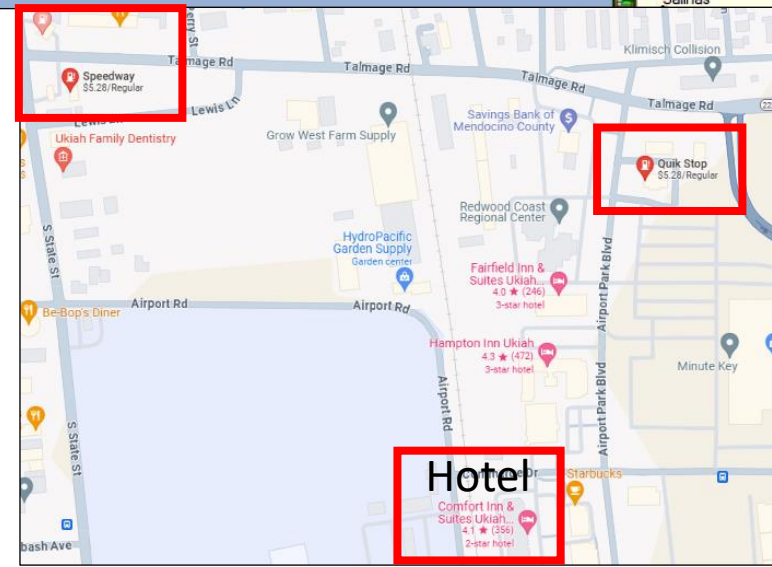
RIGHT OUT OF PARKING LOT ON RESERVATION ROAD		
LEFT RESERVATION ROAD	0.3	
RIGHT CA-1 NORTH RAMP	0.4	
KEEP LEFT CA-1 SANTA CRUZ / HALF MOON BAY	31.5	
KEEP RIGHT CA-1 NORTH HALF MOON BAY	32.2	
RIGHT CA-9 NORTH BOULDER CREEK BIG BASIN	32.7	
ARRIVE QUICK STOP – FELTON BIOBREAK D: 8:15 AM	38.8	
CONTINUE RIGHT ON CA-9 NORTH		
LEFT FELTON EMPIRE ROAD	39.2	
RIGHT EMPIRE GRADE	42.9	
RIGHT JAMISON CREEK ROAD	50.7	
LEFT BIG BASIN WAY	53.7	
LEFT SKYLINE BLVD.	74.4	
RIGHT LA HONDA RD / CA-84 / WOODSIDE RD	88.0	
ARRIVE CHEVRON WOODSIDE – ON LEFT D: 10:30 AM	93.9	
CONTINUE LEFT ON WOODSIDE RD / CA-84		
LEFT I-280 NORTH RAMP	94.6	
LEFT EXIT 49B, CA-1 / GOLDEN GATE BRIDGE	119.0	
KEEP LEFT 19 TH ST / CA-1	120.0	
KEEP RIGHT PRESIDIO BYPASS DRIVE	124.0	
KEEP LEFT US 101 NORTH / GOLDEN GATE BRIDGE	126.0	
RIGHT VISTA POINT RAMP (OPTIONAL)	129.0	
ARRIVE GOLDEN GATE BRIDGE VIEW PT D: 11:45	129.1	
CONTINUE NORTH CA-1		
RIGHT ALEXANDER AVE RAMP	129.1	
LEFT WEST BUNKER RD	129.2	
RIGHT MURRAY CIRCLE	130.0	
LEFT CENTER ROAD	130.1	
ARRIVE PARKING LOT GG BRIDGE ALT VIEW PT	130.2	
RETURN ON BUNKER ROAD		
RIGHT ALEXANDER AVE	132.0	
LEFT US 101 NORTH RAMP / EUREKA	132.2	
RIGHT FREITAS PKY / TERRA LINDA	145.0	
KEEP LEFT ON RAMP TERRA LINDA	145.3	
LEFT NORTHGATE DRIVE (DBL LEFT)	145.6	
LEFT NORTHGATE MALL PARKING LOT	146.0	
ARRIVE NORTHGATE MALL SAN RAFAEL - LUNCH	146.0	

Notes:

1. Redwood Tree Day – Empire Grade / Big Basin / Skyline / Mountain View Road
2. Golden Gate Bridge View Point (Weather/Visibility Dependent)
3. **ONE HOUR OR LUNCH.** MEMBERS ARE ON THEIR OWN. VARIOUS EATERIES IN THE MALL PARKING LOT (SEE ATTACHED). STAGE IN THE PARKING LOT. **DEPART LUNCH STOP / MALL PARKING LOT: 1:10 PM**

TOUR DE CALIFORNIA OVERNIGHTER – DAY 2

Saturday, June 8, 2024 - PAGE 2



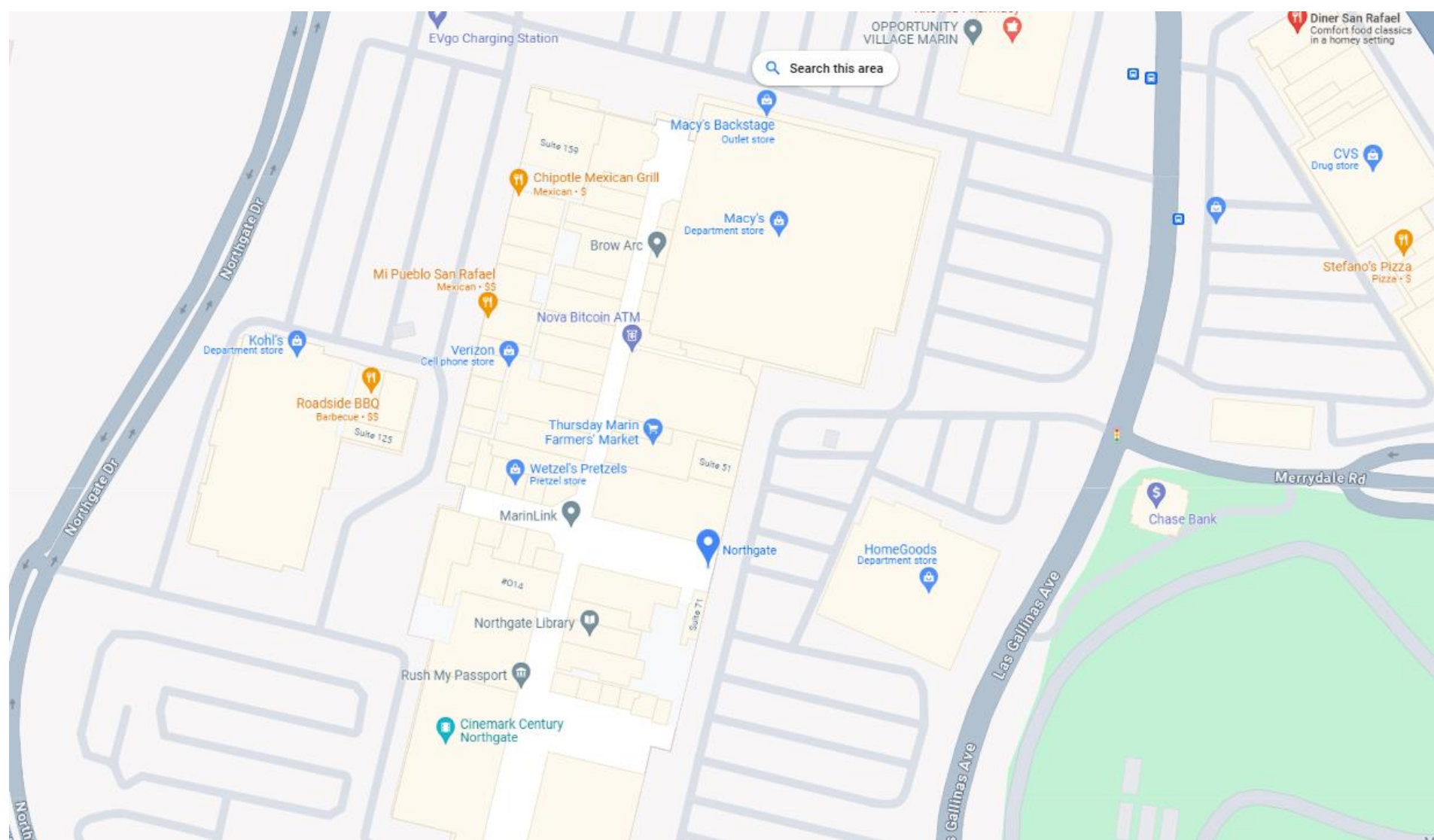
RETURN RIGHT ON NORTHGATE DRIVE	
RIGHT MANUEL FREITAS PKY	146.1
RIGHT US-101 NORTH RAMP / EUREKA	146.3
RIGHT EXIT 472B, CA-116 EAST SONOMA/NAPA	164.0
RIGHT LAKEVILLE HWY	164.2
LEFT E. WASHINGTON STREET	165.0
ARRIVE 76 GAS BODEGA BAY - D: 2:30 PM	192.0
CONTINUE RIGHT ON CA-1 NORTH	
ARRIVE CHEVRON GUALALA – BREAK D: 4:05 PM	240.0
CONTINUE RIGHT ON CA-1 NORTH	
RIGHT MOUNTAIN VIEW ROAD	259.0
RIGHT HIGHWAY 128	283.0
LEFT CA-253 / BOONVILLE ROAD / UKIAH	284.0
LEFT CA-253 / STATE STREET	301.0
RIGHT HASTINGS AVENUE	303.0
LEFT COMMERCE DRIVE	304.0
ARRIVE COMFORT INN – UKIAH 5:30 PM	304.1

Gas Stations Near Hotel:

Speedway - Corner of S. State St. & Talmage Rd.

Chevron – Corner of S. State St. & Talmage Rd

Quick Stop – Airport Rd /east of Talmage Rd.



LUNCH SUGGESTIONS:

1. Roadside BBQ
2. Mi Pueblo Mexican
3. Panda Express
4. Chipolte
5. Black Bear Diner

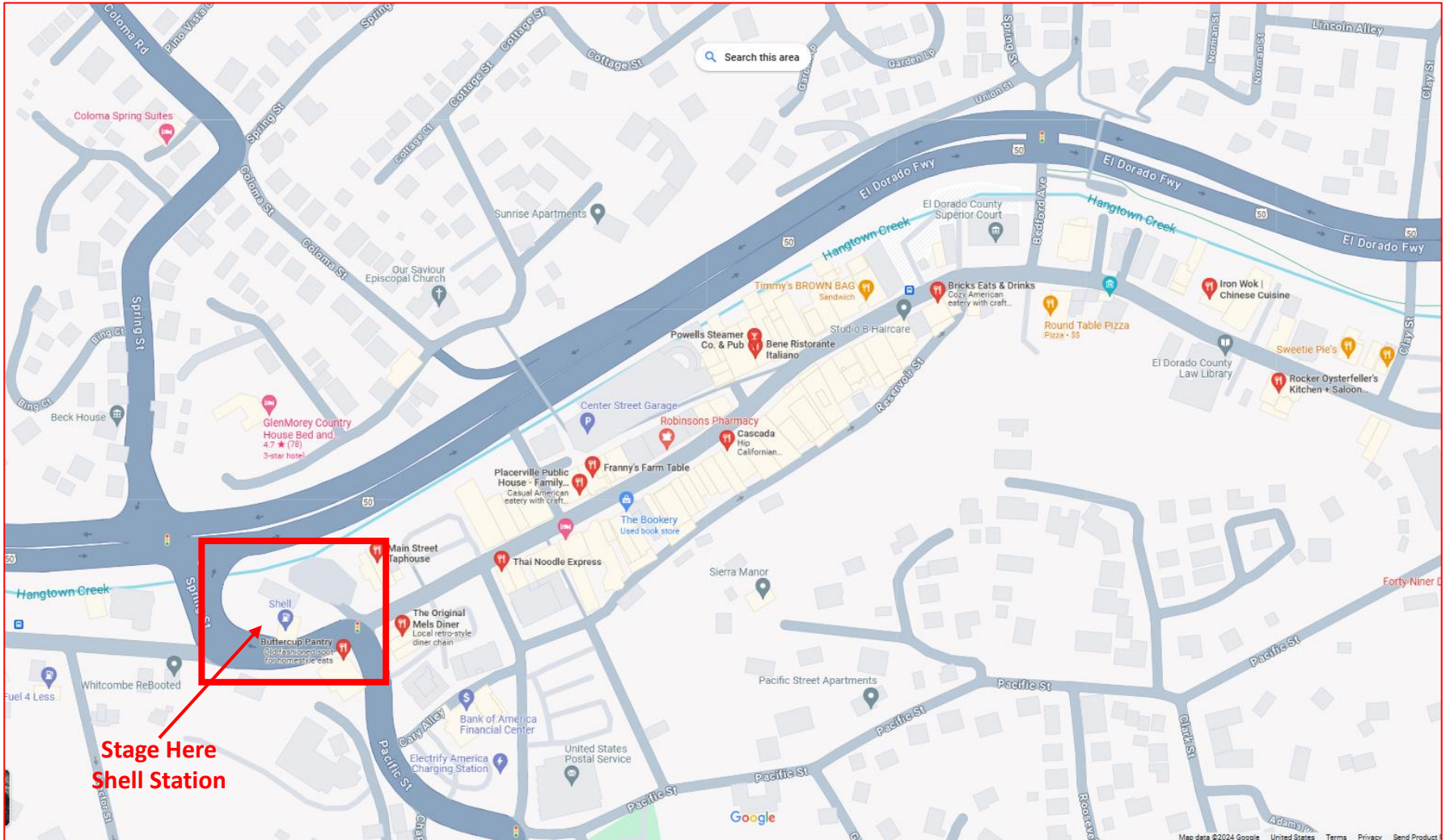
**Tour de California Overnighter Day 2
Northgate Mall, San Rafael 1 Hr Lunch/Gas Stop
Stage in Parking Lot**

RIGHT OUT OF PARKING LOT ONTO COMMERCE DR.	
IMMEDIATE LEFT AIRPORT PARK BLVD.	
RIGHT TALMAGE ROAD	0.3
RIGHT US-101 NORTH RAMP / EUREKA	0.5
RIGHT EXIT 555B, CA-20E / UPPER LAKE/WILLIAMS	8.1
ROUNDAABOUT CONTINUE ON CA-20 EAST	27.5
ROUNDAABOUT CONTINUE ON CA-20 EAST	31.3
ROUNDAABOUT CONTINUE ON CA-20 EAST	50.8
RIGHT MARKET STREET	96.2
RIGHT BRIDGE STREET	97.0
ARRIVE CHEVRON GAS ON LEFT - COLUSA D: 9:30	97.6
CONTINUE LEFT ON BRIDGE STREET	
KEEP RIGHT CA-20 EAST / GRASS VALLEY	121.0
LEFT EXIT 17 CA-65 / ROSEVILLE	127.0
LEFT RIOSA ROAD (DBL LEFT)	139.0
RIGHT SHERIDAN-LINCOLN BLVD. (OLD HWY 65)	139.2
LEFT MC BEAN PARK DRIVE	147.0
RIGHT TAYLOR ROAD	157.3
RIGHT CA-193	157.7
RIGHT I-80 EAST RAMP	158.0
RIGHT EXIT 119C, CA-49 SOUTH/PLACERVILLE	161.0
LEFT ELM AVE.	161.1
LEFT CA-49 / HIGH STREET	161.2
RIGHT TO STAY ON CA-49	164.0
LEFT CA-49 / PLACERVILLE	179.0
RIGHT SPRING STREET / CA-49	187.0
CONTINUE STRAIGHT STAY ON CA-49	187.2
IMMEDIATE LEFT ON CA-49	187.3
ARRIVE SHELL GAS – PLACERVILLE / LUNCH D: 12:50	187.3

TOUR DE CALIFORNIA OVERNIGHTER – DAY 3		
Mammoth Mountain Inn – 388 Miles		
10400 Minaret Road, Mammoth Lakes, CA 95346		
Sunday, June 9, 2024 - KSU 7:00 a.m.		
CONTINUE RIGHT ON CA-49		
RIGHT US-50 EAST		187.4
RIGHT ROUNDAABOUT CA-89-S / MARKLEEVILLE		239.7
LEFT CA-88 / MARKLEEVILLE		251.0
RIGHT CA-89 / MARKLEEVILLE		256.8
LEFT CA-89 / MONITOR PASS /R JACKSON HWY		268.5
LEFT US-395 NORTH		285.0
ARRIVE CHEVRON TOPAZ LAKE D: 3:20 PM		289.0
RETURN LEFT ON US-395 SOUTH		
RIGHT MAMMOTH SCENIC LOOP		379.1
RIGHT MINARET ROAD		385.0
ARRIVE MAMMOTH MOUNTAIN INN A: 5:15 PM		388.2



NOTE:
1.5 HOURS FOR GAS/LUNCH. MEMBERS ARE ON THEIR OWN.
VARIOUS EATERIES ON MAIN STREET. REFER TO THE LUNCH OPTION
MAP. STAGE AT THE SHELL GAS STATION. **DEPART 1:10 PM**



Tour de California Overnighter Day 3
Historic Placerville 1.5 Hr Lunch/Gas Stop
Lunch Options
Stage in Shell Parking Lot – Depart: 12:50 p.m.

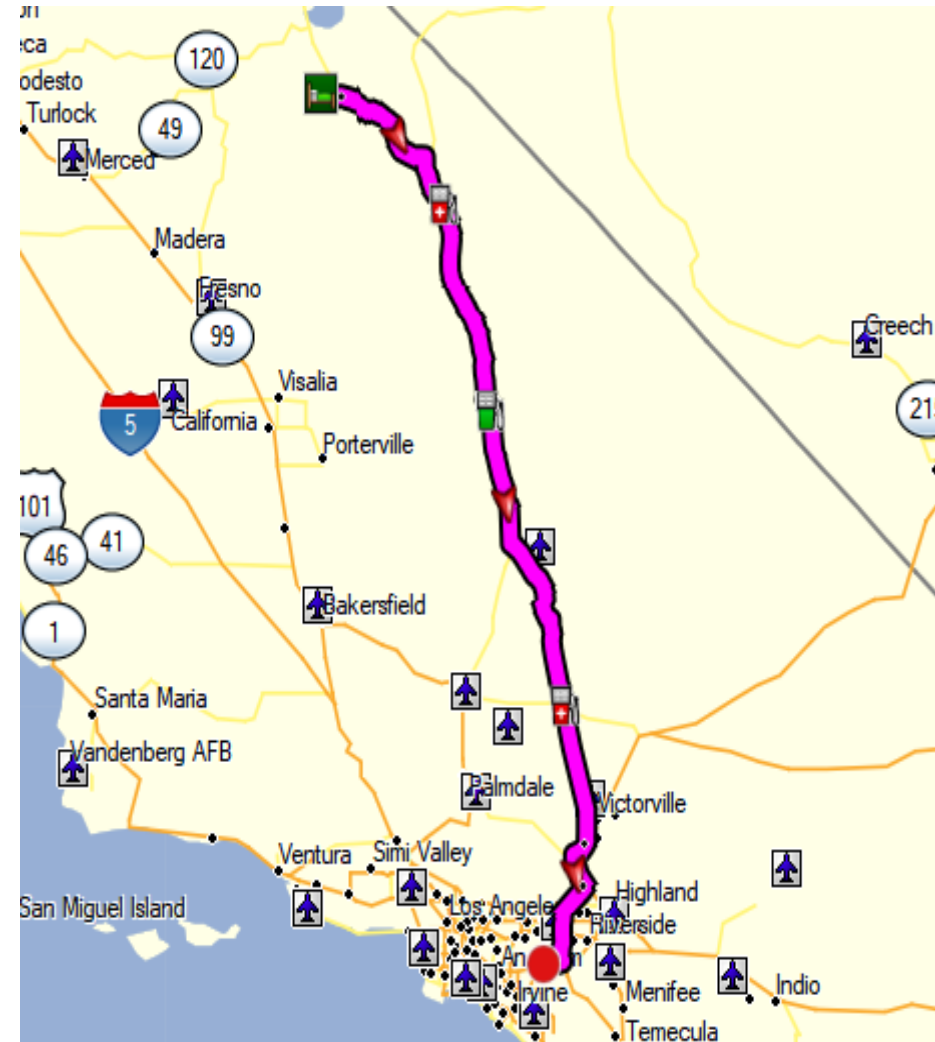
TOUR DE CALIFORNIA OVERNIGHTER

DAY 4 Home – 318 Miles

Monday, June 10, 2024

KSU 8:00 a.m.

LEFT	MINARET ROAD	
LEFT	MAIN STREET	4.2
RIGHT	US-395 SOUTH RAMP	7.9
ARRIVE MOBIL BIG PINE ON LEFT D: 9:40 AM		61.9
CONTINUE LEFT ON US-395 SOUTH		
ARRIVE MOBIL GAS – OLANCHA D: 11:10 AM		128.2
CONTINUE RIGHT ON US-395 SOUTH		
ARRIVE PILOT GAS – KRAEMER JCT D: 1:20 PM		225.0
CONTINUE RIGHT ON US-395 SOUTH		
RIGHT	I-15 SOUTH RAMP	267.0
KEEP LEFT	I-15 SOUTH	292.0
RIGHT	EXIT 96A CA-91 WEST RAMP	311.0
ARRIVE OC COUNTY LINE 91/241 A: 2:35 PM		318.0



NOTE: NO PLANNED LUNCH STOP / GAS BIOBREAKS ONLY.