

Right turn	on North Tustin Avenue	
Right turn	on CA – 91 West/Riverside Freeway	.2
Exit Right	on Exit 31 CA-57 North to Pomona	2.2
Exit Left	on I-210 West to Pasadena	22.8
Exit Left	on I-5 North to Sacramento	67.1
Exit Right	on Exit 170 Magic Mountain Parkway	76.8
Left turn	on Magic Mountain Parkway	77.1
Left turn	on The Old Road	77.2

Arrive at Chevron on right (Gas Stop) – Santa Clarita 77.3

(D 8:45 am)

Right turn onto	Magic Mountain Parkway	
Left turn	on I-5 North to Sacramento	77.5
Left turn	on Exit 221 to CA-99 North/Bakersfield	128
Exit Right	on Exit 58 to County Line Road	186
Right turn	on Girard Street	186

Arrive at Shell on Right – (Gas Stop) Delano (D 10:55 am) 186

Left on	Girard Street	
Left turn	on CA-99 North/Fresno	186
Exit Right	on Exit 96 CA-198 East to Sequoia Natl Pk	225
Exit Right	on Exit 107A to CA-63 North/Visalia	231
Left turn	on South Watson Street	231
Right turn	on West Main Street	231

Arrive at Lunch – Visalia (D 1:05 pm) 232

Stage at	College of Sequoias @ Woodland and Noble	
Right turn	on South Woodland Street	232
Right turn	on West Noble Avenue	233
Exit Left	on CA-198 East to Sequoia Natl Park	234
Left turn	on Lomitas Drive	252
Right turn	on North Valencia Boulevard/ CA-245	255
Stay Left	on Olivera Drive	256
Left turn	on Ave 364/Sentinel Drive	258
Right turn	on Milwood Drive/Hwy 245	259
Left turn	on Highway 180	290

Arrive at Clingan’s Grocery (Gas Stop) (D 3:15 pm) 304

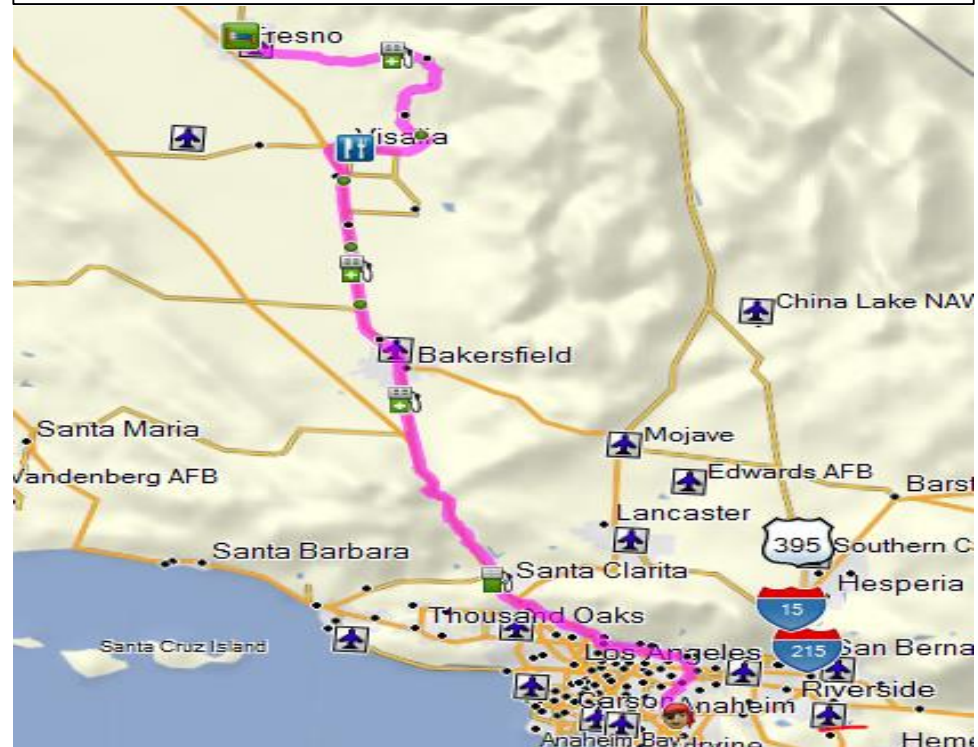
Tahoe – Day One

Thursday June 8, 2017

Departure Location: Jerome’s Furniture Anaheim
 Time: Arrive at 6:30 a.m. for a 7:00 a.m. departure
 Diamond Route Characteristics: 4 Diamond

Right turn	on Highway 180	
Exit right	on Exit 59 CA-41 to Paso Robles/Yosemite	338
Exit Right	on Exit 133 Bullard Avenue and Turn Right	344
Right turn	on North Fresno Street	344
Left turn	on East Twain Avenue	345
Arrive at Fresno Best Western Plus (A 4:00 pm)		345

Times are estimates and for reference only



Right turn → on North Tustin Avenue	
Right turn → on CA – 91 West/Riverside Freeway	.2
Exit Right → on Exit 31 CA-57 North to Pomona	2.2
Exit Left ← on I-210 West to Pasadena	22.8
Exit Left ← on I-5 North to Sacramento	67.1
Exit Right → on Exit 170 Magic Mountain Parkway	76.8
Left turn ← on Magic Mountain Parkway	77.1
Left turn ← on The Old Road	77.2

Arrive at Chevron on right (Gas Stop) – Santa Clarita (D 8:45 am)

Right turn onto Magic Mountain Parkway	
Left turn ← on I-5 North to Sacramento	77.5
Left turn ← Exit 221 to CA-99 North/Bakersfield	128
Exit Right → on Exit 58 to County Line Road	186
Right turn → on Girard Street	186

Arrive at Shell on Right – (Gas Stop) Delano (D 10:55 am)

Left on Girard Street	
Left turn ← on CA-99 North/Fresno	186
Exit Right → on Exit 96 CA-198 to Sequoia Natl Pk	225
Exit Right → on Exit 107A to CA-63 North/Visalia	231
Left turn ← on South Watson Street	231
Right turn → on West Main Street	231

Arrive at Lunch – Visalia (D 1:05 pm) 232

Tahoe – Day One

Thursday June 8, 2017

Departure Location: Jerome's Furniture Anaheim
 Time: Arrive at 6:30 a.m. for a 7:00 a.m. departure
 Diamond Route Characteristics: 4 Diamond

Times are estimates and for reference only

Stage at College of Sequoias @ Woodland and Noble

Right turn → on South Woodland Street	232
Right turn → on West Noble Avenue	233
Exit Left ← on CA-198 East to Sequoia Natl Park	234
Left turn ← on Lomitas Drive	252
Right turn → on North Valencia Boulevard/ CA-245	255
Stay Left ← on Olivera Drive	256
Left turn ← on Ave 364/Sentinel Drive	258
Right turn → on Milwood Drive/Hwy 245	259
Left turn ← on Highway 180	290

Arrive at Clingan's Grocery (Gas Stop) (D 3:15 pm) 304

Right turn → on Highway 180	
Exit right → on Exit 59 CA-41 to Paso Robles	338
Exit Right → Exit 133 Bullard Ave and Turn Right	344
Right turn → on North Fresno Street	344
Left turn ← on East Twain Avenue	345

Arrive at Fresno Best Western Plus (A 4:00 pm) 345

Right turn	on Shaw Avenue	
Right turn	on CA-41 North	.2
Arrive at Chevron on right (Gas Stop) – Oakhurst		40.6

(D 9:15 am)

Left turn onto CA-41 South		
Right turn	on CA-49	41.0
Left turn	on Highway 120	105
Stay Right	on CA-49/Montezuma Road	113
Right turn	on Highway 108	116
Right turn	on Main Street	120

Arrive at Jamestown (Lunch – HD Dealer – Gas Stop) 120

(D 1:00 pm)

Stage at Chevron – Jamestown Right on Highway 108		
Left turn	on Rawhide Road	120
Left turn	on Highway 49	124
Continue Right on Highway 49		147
Turn right	on Highway 88	162
Right turn	on Silver Drive	180

Arrive at Pioneer – 76 (Gas Stop) 180

(D 2:55 pm)

Left turn on Silver Drive		
Right turn	on Highway 88	180
Left turn	on Highway 89	232
Right turn	on US- 50	243
Right turn	on Lake Tahoe Boulevard	248
Left turn	on Stateline Avenue	253

Arrive at Harvey's Lake Tahoe on Right (A 4:20 pm) 253

Tahoe – Day Two

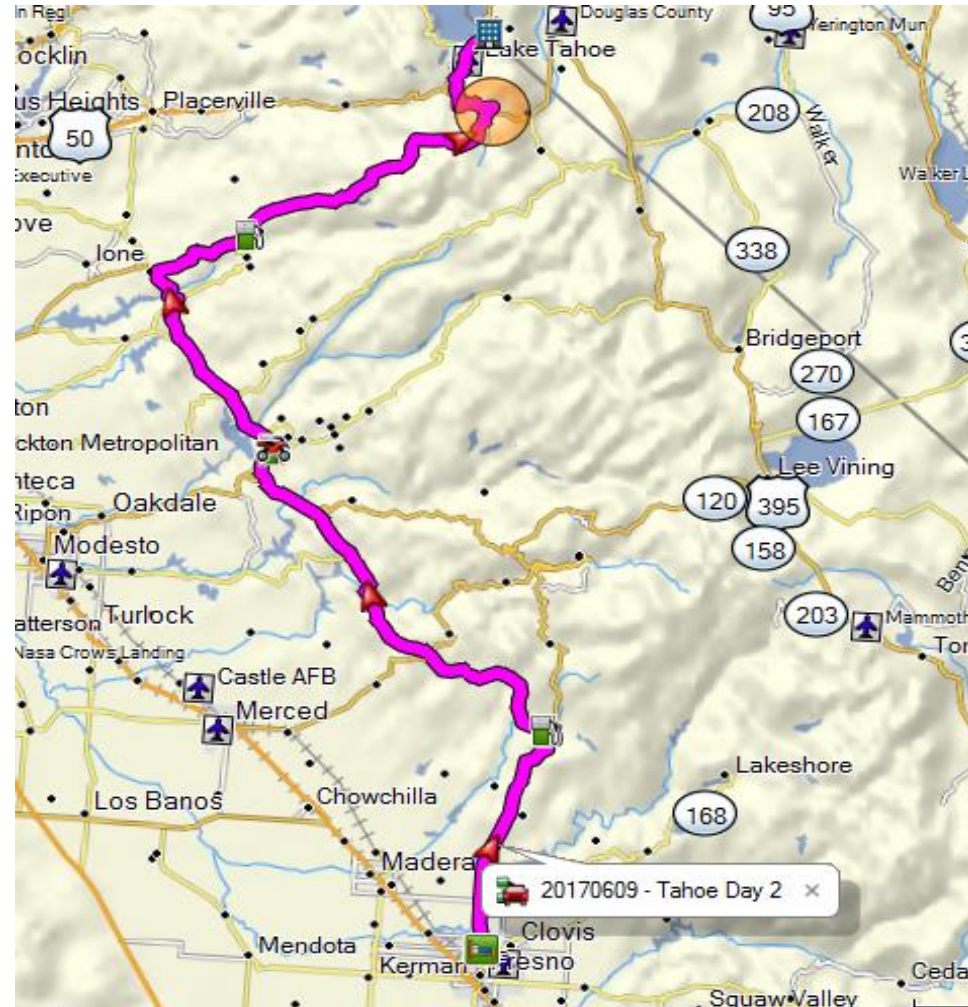
Friday June 9, 2017

Departure Location: Fresno Best Western

Time: Arrive at 7:30 a.m. for a 8:00 a.m. departure

Diamond Route Characteristics: 4 Diamond

Times are estimates and for reference only



Right turn → on Shaw Avenue
Right turn → on CA-41 North .2

Arrive at Chevron on right (Gas Stop) – Oakhurst 40.6
(D 9:15 am)

Left turn onto CA-41 South
Right turn → on CA-49 41.0
Left turn ← on Highway 120 105
Stay Right → on CA-49/Montezuma Road 113
Right turn → on Highway 108 116
Right turn → on Main Street 120

Arrive at Jamestown
(Lunch – HD Dealer – Gas Stop) (D 1:00 pm) 120

Stage at Chevron – Jamestown Right on Highway 1
Left turn ← on Rawhide Road 120
Left turn ← on Highway 49 124
Continue Right on Highway 49 147
Turn right → on Highway 88 162
Right turn → on Silver Drive 180

Arrive at Pioneer – 76 (Gas Stop) 180
(D 2:55 pm)

Tahoe – Day Two

Friday June 9, 2017

Departure Location: Fresno Best Western

Time: Arrive at 7:30 a.m. for a 8:00 a.m. departure

Diamond Route Characteristics: 4 Diamond

Times are estimates and for reference only

Left turn on Silver Drive
Right turn → on Highway 88 180
Left turn ← on Highway 89 232
Right turn → on US- 50 243
Right turn → on Lake Tahoe Boulevard 248
Left turn ← on Stateline Avenue 253
Arrive at Harvey's Lake Tahoe on Right 253
(A 4:20 pm)

Left turn	on Stateline Avenue	
Left turn	on Lake Tahoe Boulevard	.2
Keep Right	on Highway 89	5.1
Right turn	on Lester Beach Road	15.9
Right turn	on Highway 89	18.0
Left turn	on Highway 89	33.3
Right turn	I – 80 East to Reno	46.9
Exit Right	Exit 186 to Central Truckee and turn right	47.5
Enter Roundabout and take 2 nd right to Donner Pass Road		47.8
Arrive at 76 on right (Gas Stop) – Truckee		47.8

(D 10:15 am)

Right turn onto Donner Pass Road		
Enter Roundabout and take 1 st right on Donner Pass Road		49.3
Enter Roundabout and take 3 rd right on Highway 89		49.5
Enter Roundabout and take 2 nd right on Highway 89		49.9
Arrive at Sierraville (Lunch)		78.5

(D 12:30 pm)

Stage at Fork and Horn and turn right on Highway 49		
Right turn	on Coyote Street	156
Left turn	on Broad Street	156
Right turn	on Sacramento Street	156
Arrive at Chevron on Left (Gas Stop) - Nevada City		156

(D 2:30 pm)

Right turn on Sacramento Street		
Left turn	on High Street	157
Continue Straight on Highway 20 East/CA-49 North		157
Continue	on Highway 20 East	157
Continue	on I-80 East	184
Exit Right	on Exit 188B on CA-89/CA-267 Lake Tahoe	210
Right turn	on Glenn Carlson Memorial Bypass	210
Left turn	on Highway 28	222
Keep right	on US 50	239
Right turn	on Stateline Avenue	252
Arrive at Harvey's Lake Tahoe on Right (A 4:30 pm)		253

Tahoe – Day Three (Optional)

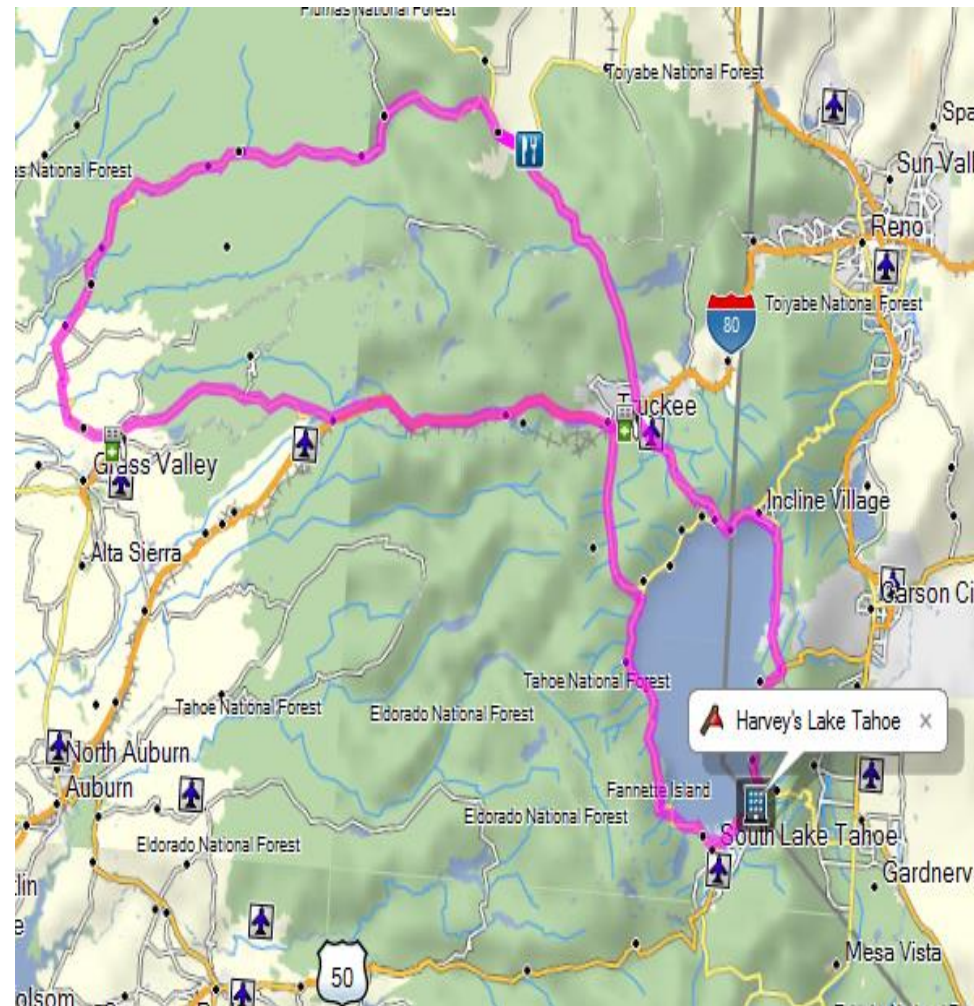
Saturday June 10, 2017










Departure Location: Harvey's South Lake Tahoe

Time: Arrive at 8:00 a.m. for a 8:30 a.m. departure







Diamond Route Characteristics: 4 Diamond

Times are estimates and for reference only



Left turn  on Stateline Avenue	
Left turn  on Lake Tahoe Boulevard	.2
Keep Right  on Highway 89	5.1
Right turn  on Lester Beach Road	15.9
Right turn  on Highway 89	18.0
Left turn  on Highway 89	33.3
Right turn  I – 80 East to Reno	46.9
Exit Right on 186 to Central Truckee and turn right	47.5
Enter Roundabout 	
take 2nd right  to Donner Pass Road	47.8
Arrive at 76 on right (Gas Stop) – Truckee	47.8

(D 10:15 am)

Right turn onto Donner Pass Road	
Enter Roundabout 	
Take 1 st right  on Donner Pass Road	49.3
Enter Roundabout 	
Take 3 rd right  on Highway 89	49.5
Enter Roundabout 	
Take 2 nd right  on Highway 89	49.9

Arrive at Sierraville (Lunch) **78.5**

(D 12:30 pm)

Tahoe – Day Three (Optional)




Saturday June 10, 2017

Departure Location: Harvey’s South Lake Tahoe



Time: Arrive at 8:00 a.m. for a 8:30 a.m. departure

Diamond Route Characteristics: 4 Diamond

Times are estimates and for reference only

Stage at Fork and Horn and turn right on Highway 49	
Right turn  on Coyote Street	156
Left turn  on Broad Street	156
Right turn  on Sacramento Street	156
Arrive Chevron on Left (Gas Stop) - Nevada City	156

(D 2:30 pm)

Right turn on Sacramento Street	
Left turn  on High Street	157
Continue Straight on Highway 20 E/CA-49 North	157
Continue on Highway 20 East	157
Continue on I-80 East	184
Exit Right  on Exit 188B on CA-89/CA-267	210
Right turn  on Glenn Carlson Memorial Bypass	210
Left turn  on Highway 28	222
Keep right  on US 50	239
Right turn  on Stateline Avenue	252
Arrive at Harvey’s Lake Tahoe on Right	253

(A 4:30 pm)

Left turn	on Stateline Avenue	
Left turn	on Lake Tahoe Boulevard	.2
Left turn	on US 395 North	22.4
Right turn	on Fairview Drive	24.4
Right turn	on US-395 North to Reno	25.6
Exit Right	on Exit 41 College Parkway and turn right	28.8
Right turn	on Research Way	28.9
Arrive at Carson City Harley Davidson		29.3

(D 10:45 am)

Return on Research Way		
Right turn	on East College Parkway	29.5
Left turn	on US 50	31.4
Left turn	on Highway 341 North	36.6
Arrive at Virginia City (Lunch)		45.3

(D 1:15 pm)

Continue on North C Street		
Enter Roundabout and take 3 rd Right	on Geiger Grade Rd	58.4
Right turn	on Wedge Parkway	60.0
Arrive at Shell on Right (Gas Stop)		60.1

(D 2:10 pm)

Left on Golden Gate Drive and Left on Wedge Parkway		60.2
Right turn	on Mount Rose Highway	60.3
Enter roundabout and take 1 st right	on Lake Tahoe Blvd	83.4
Enter roundabout and take 2 nd right	on Highway 28 West	87.4
Left turn	on West Lake Boulevard	97.2
Continue	on Highway 89	106
Left turn	on Lake Tahoe Boulevard	124
Left turn	on Stateline Avenue	129
Arrive at Harvey's Lake Tahoe on Right (A 4:00 pm)		129

Tahoe – Day Four (Optional)

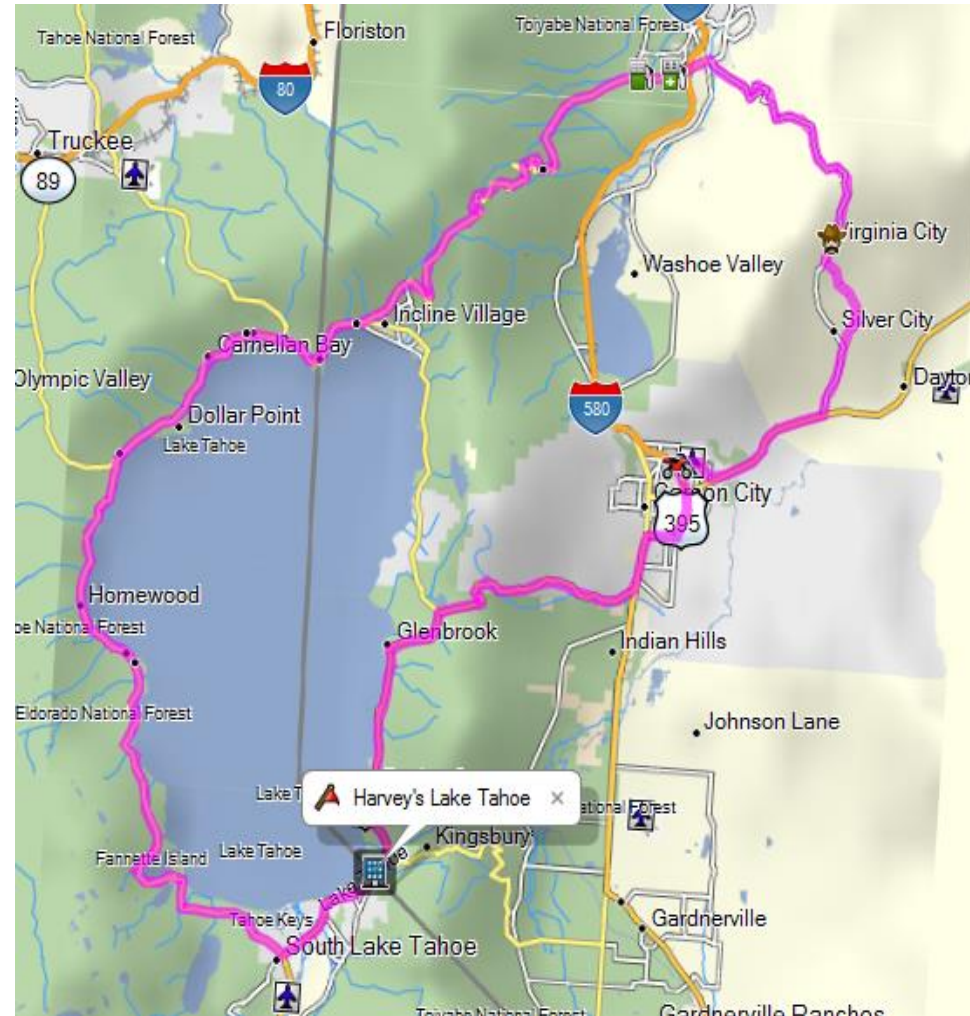
Sunday June 11, 2017









Departure Location: Harvey's South Lake Tahoe

Time: Arrive at 8:30 a.m. for a 9:00 a.m. departure




Diamond Route Characteristics: 3 Diamond

Times are estimates and for reference only



Left turn  on Stateline Avenue	
Left turn  on Lake Tahoe Boulevard	.2
Left turn  on US 395 North	22.4
Right turn  on Fairview Drive	24.4
Right turn  on US-395 North to Reno	25.6
Exit Right  on Exit 41 College Parkway and	28.8
Right turn  on College Parkway	28.9
Right turn  on Research Way	28.9
Arrive at Carson City Harley Davidson	29.3

(D 10:45 am)

Return on Research Way	
Right turn  on East College Parkway	29.5
Left turn  on US 50	31.4
Left turn  on Highway 341 North	36.6

Arrive at Virginia City (Lunch) **45.3**

(D 1:15 pm)

Continue on North C Street	
Enter Roundabout 	
Take 3 rd Right  on Geiger Grade Rd	58.4
Right turn  on Wedge Parkway	60.0

Arrive at Shell on Right (Gas Stop) **60.1**

(D 2:10 pm)

Tahoe – Day Four (Optional)











Sunday June 11, 2017

Departure Location: Harvey's South Lake Tahoe

Time: Arrive at 8:30 a.m. for a 9:00 a.m. departure

Diamond Route Characteristics: 3 Diamond

Times are estimates and for reference only

Left turn  on Golden Gate Drive	
Left turn  on Wedge Parkway	60.2
Right turn  on Mount Rose Highway	60.3
Enter roundabout 	
Take 1 st right  on Lake Tahoe Blvd	83.4
Enter roundabout 	
Take 2 nd right  on Highway 28 West	87.4
Left turn  on West Lake Boulevard	97.2
Continue on Highway 89	106
Left turn  on Lake Tahoe Boulevard	124
Left turn  on Stateline Avenue	129

Arrive at Harvey's Lake Tahoe on Right **129**

(A 4:00 pm)

Left turn	on Stateline Avenue	
Right turn	on Lake Tahoe Boulevard	.2
Left turn	on US 50 North	5.2
Left turn	on Highway 89	10.0
Left turn	on Highway 88	21.2
Right turn	on Highway 89	27.0
Continue Left	on Highway 89	38.3
Left turn	on US 395 North	55.8

Arrive at Chevron on Right (Gas) – Topaz Lake 59.8

(D 10:50 am)

Right turn	on US 395 North	
Exit Right	on Highway 208	62.0
Keep Right	on Wellington Cutoff	73.2
Right turn	on Highway 338	76.4
Right turn	on Tioga Pass Road	141

Arrive at Whoa Nellie Deli (Lunch/Gas) – Lee Vining 141

(D 2:00 pm)

Right turn	on Tioga Pass Road	
Right turn	on US 395 South	141
Left turn	on Highway 120	146
Right turn	on US – 6	192
Left turn	on North Main Street	226

Arrive at Vagabond Inn on Left - Bishop 226

(A 3:30 pm)

Tahoe – Day Five
Monday June 12, 2017

Departure Location: Harvey's South Lake Tahoe
Time: Arrive at 8:30 a.m. for a 9:00 a.m. departure
Diamond Route Characteristics: 3 Diamond

Times are estimates and for reference only



Left turn ← on Stateline Avenue	
Right turn → on Lake Tahoe Boulevard	.2
Left turn ← on US 50 North	5.2
Left turn ← on Highway 89	10.0
Left turn ← on Highway 88	21.2
Right turn → on Highway 89	27.0
Continue Left ← on Highway 89	38.3
Left turn ← on US 395 North	55.8
<u>Arrive at Chevron on Right (Gas) – Topaz Lake</u>	<u>59.8</u>

(D 10:50 am)

Right turn → on US 395 North	
Exit Right → on Highway 208	62.0
Keep Right → on Wellington Cutoff	73.2
Right turn → on Highway 338	76.4
Right turn → on Tioga Pass Road	141

Arrive at Whoa Nellie Deli

(Lunch/Gas) – Lee Vining (D 2:00 pm) 141

Tahoe – Day Five

Monday June 12, 2017

Departure Location: Harvey's South Lake Tahoe

Time: Arrive at 8:30 a.m. for a 9:00 a.m. departure

Diamond Route Characteristics: 3 Diamond

Times are estimates and for reference only

Right turn → on Tioga Pass Road	
Right turn → on US 395 South	141
Left turn ← on Highway 120	146
Right turn → on US – 6	192
Left turn ← on North Main Street	226
<u>Arrive at Vagabond Inn on Left - Bishop</u>	<u>226</u>

(A 3:30 pm)

Left turn	on North Main Street/US 395 South	
Left turn	on Gills Street	98.1
Arrive at Chevron on Left (Gas) – Olancha		98.7

(D 10:10 am)

Left turn	on US 395 South	
Keep Left	on US 395 South to San Bernadino	124

Arrive at Chevron (Lunch/Gas) – Victorville **215**

(D 1:30 pm)

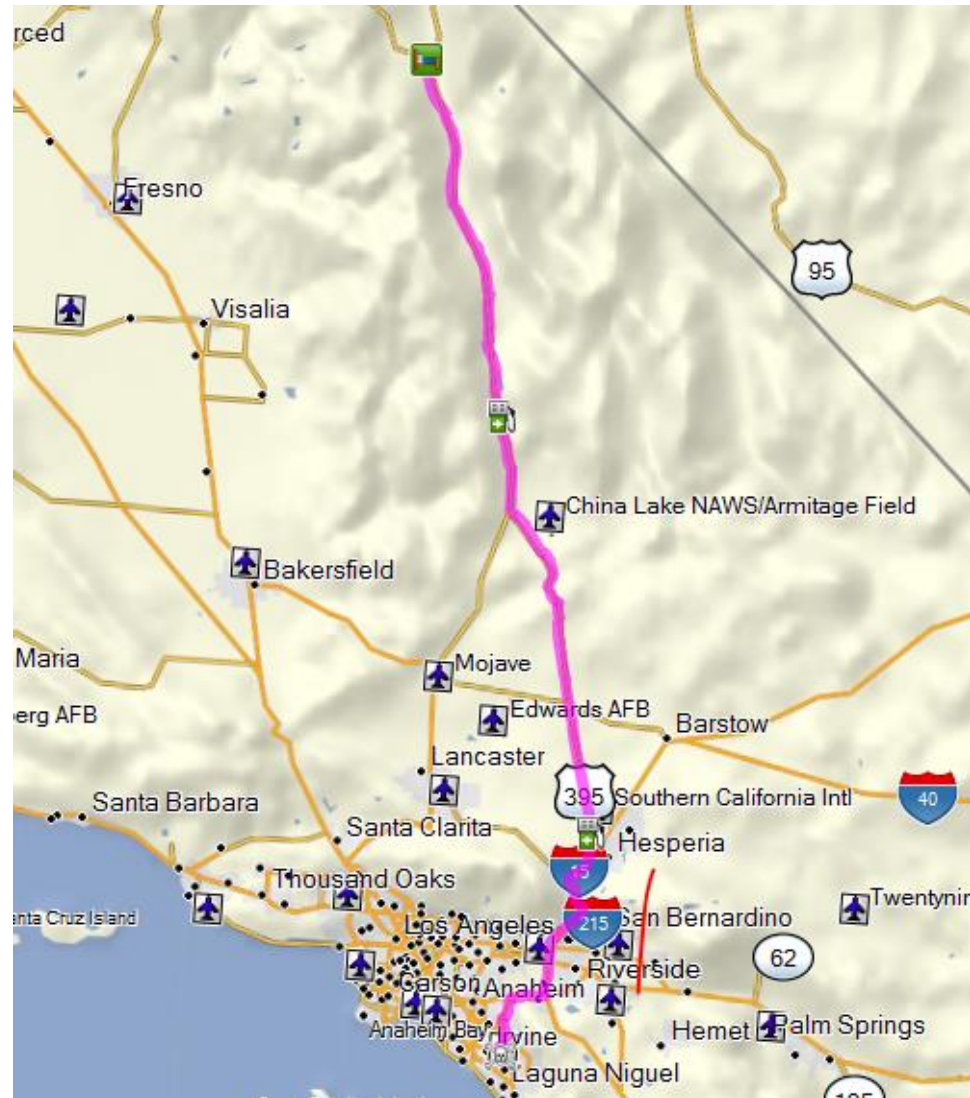
Left turn	on US 395 South	
Continue straight on I-15 South to San Bernadino		222
Exit Right	on Exit 96A CA- 91 West to Beach Cities	266
Keep Right	on CA – 55 South	282
Exit Right	on Exit 11A I – 5 South to San Diego	290
Exit Right	on Bake Pkwy and turn right	299
Right	on Research Dr	300

Arrive at OC Harley Davidson (A 2:50 pm) **301**

Times are estimates and for reference only

Tahoe – Day Six
 Tuesday June 13, 2017

Departure Location: Vagabond Inn - Bishop
 Time: Arrive at 7:30 a.m. for a 8:00 a.m. departure
 Diamond Route Characteristics: 4 Diamond



Left turn ← on North Main Street/US 395 South
Left turn ← on Gills Street 98.1
Arrive at Chevron on Left (Gas) – Olancha 98.7

(D 10:10 am)

Left turn ← on US 395 South
Keep Left ← on US 395 South to San Bernadino 124
Arrive at Chevron (Lunch/Gas) – Victorville 215

(D 1:30 pm)

Left turn ← on US 395 South
Continue straight on I-15 South to San Bernadino 222
Exit Right → Exit 96A CA- 91 West to Beach Cities 266
Keep Right → on CA – 55 South 282
Exit Right → on Exit 11A I – 5 South to San Diego 290
Exit Right → on Bake Pkwy and turn right 299
Right → on Research Dr 300
Arrive at OC Harley Davidson (A 2:50 pm) 301

Tahoe – Day Six

Tuesday June 13, 2017

Departure Location: Vagabond Inn - Bishop

Time: Arrive at 7:30 a.m. for a 8:00 a.m. departure

Diamond Route Characteristics: 4 Diamond

Times are estimates and for reference only